

STREAM



### BULL POND

SURFACE AREA - 23 ACRES  
MAXIMUM DEPTH - 79 feet

COMMUNITY RECREATION  
DIVISION BOATS



B

B

Bull Pond  
Complex

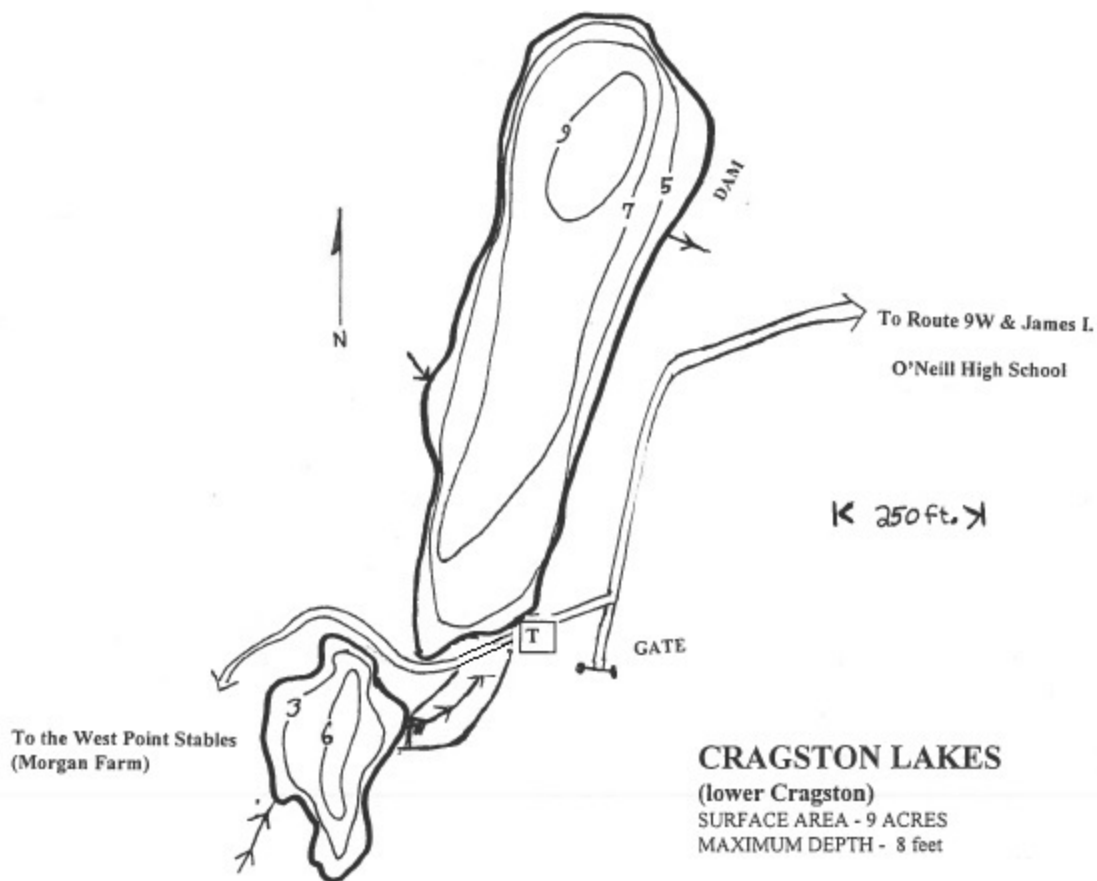
Outlet

FIREBREAK # 23

To Rte. 293

To Lake Frederick

10 ft. Contour Intervals



## CRAGSTON LAKES

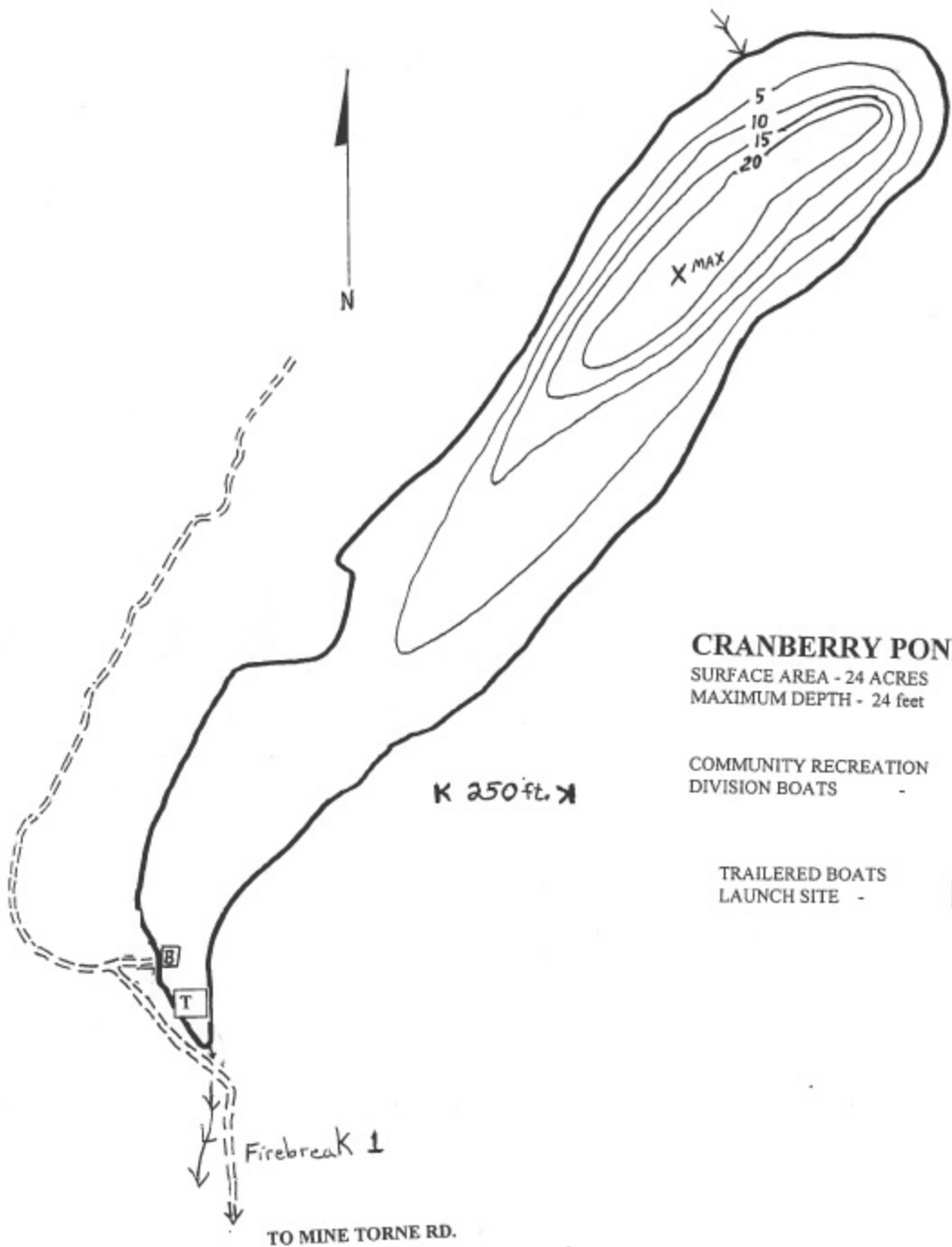
(lower Cragston)

SURFACE AREA - 9 ACRES

MAXIMUM DEPTH - 8 feet

TRAILED BOATS  
LAUNCH SITE -

T



### CRANBERRY POND

SURFACE AREA - 24 ACRES  
MAXIMUM DEPTH - 24 feet

COMMUNITY RECREATION  
DIVISION BOATS -

B

TRAILERED BOATS  
LAUNCH SITE -

T

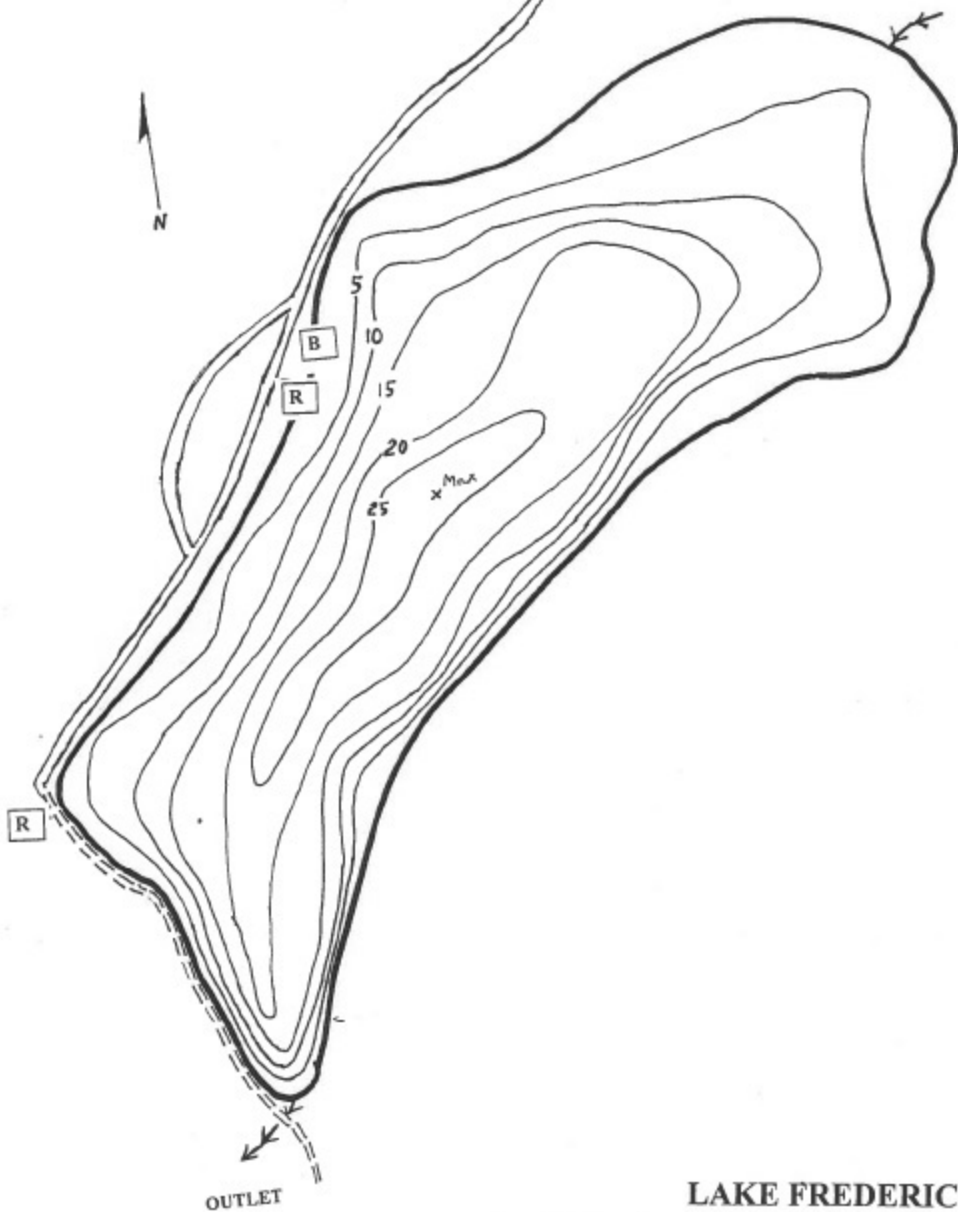
K 250 ft. X

Firebreak 1

TO MINE TORNE RD.

To SMITH CLOVE ROAD

To BULL POND



### LAKE FREDERICK

SURFACE AREA - 19 ACRES  
MAXIMUM DEPTH - 26 feet

COMMUNITY RECREATION  
DIVISION BOATS

B

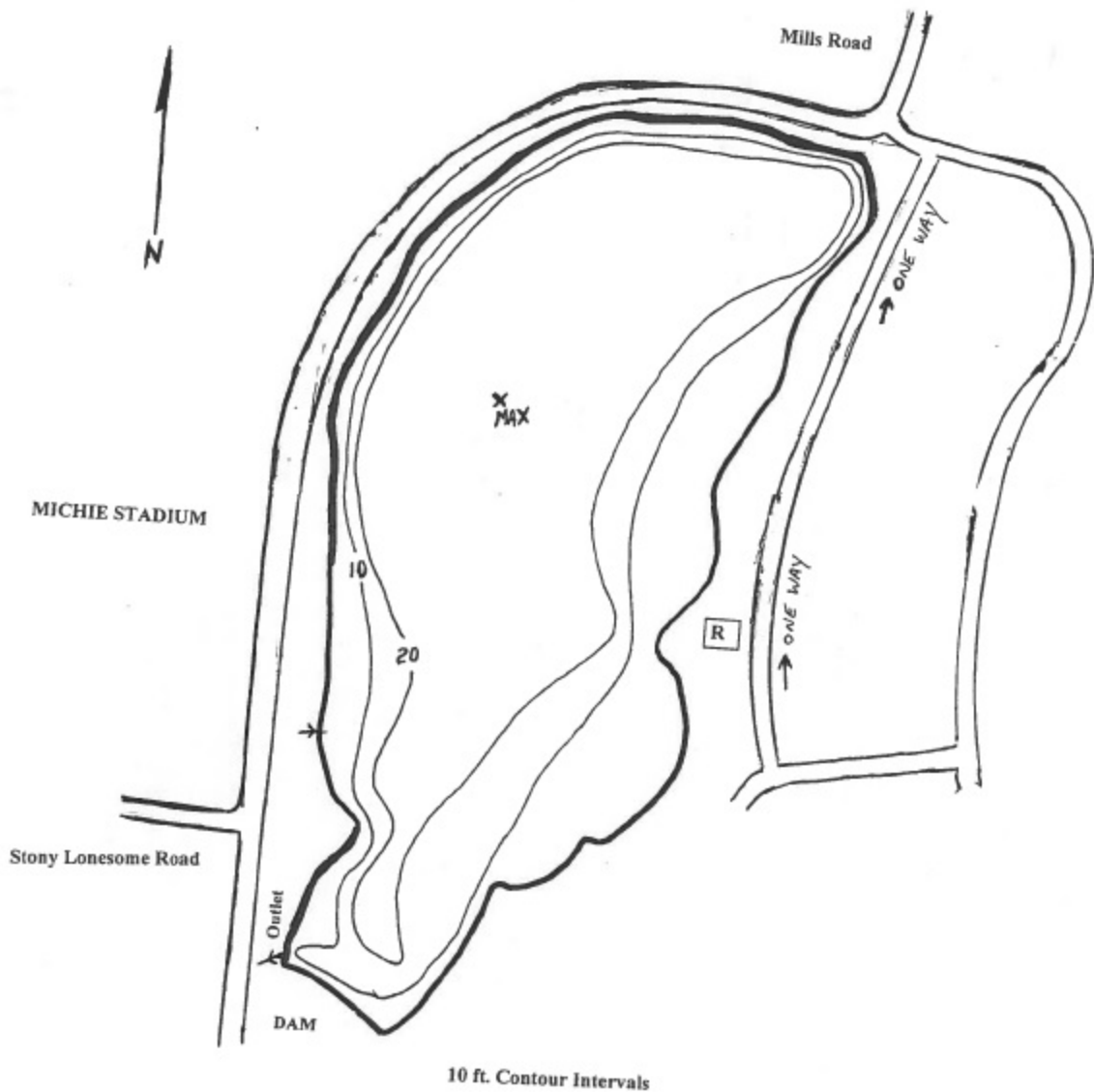


**LAKE GEORGINA**

SURFACE AREA - 6 ACRES

MAXIMUM DEPTH - 15 feet

— 125' —



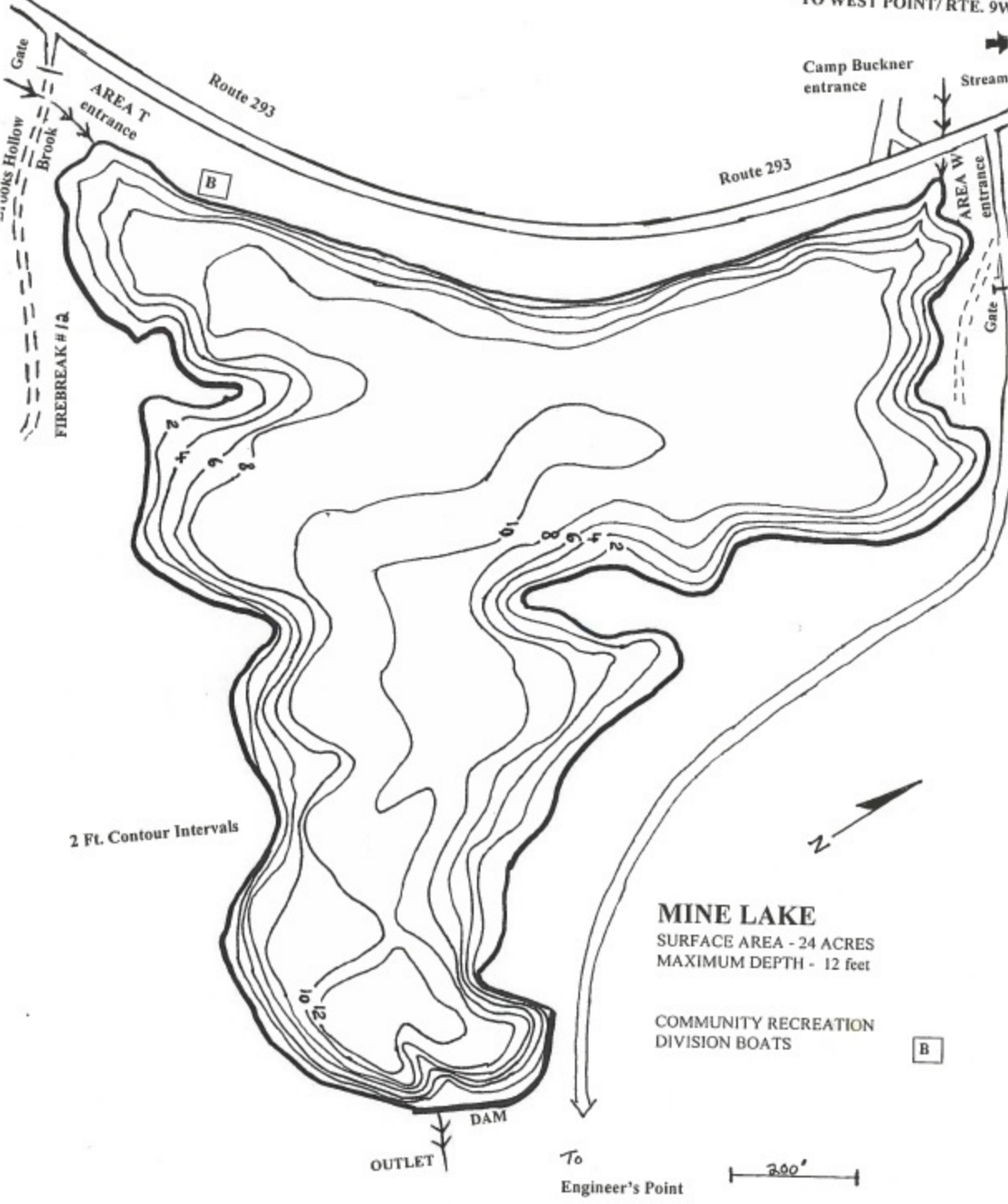
### LUSK RESERVOIR

SURFACE AREA - 13 ACRES  
MAXIMUM DEPTH - 28 feet

200 ft.

TO RTE. 6/ CENTRAL VALLEY

TO WEST POINT/ RTE. 9W



2 Ft. Contour Intervals

**MINE LAKE**  
SURFACE AREA - 24 ACRES  
MAXIMUM DEPTH - 12 feet

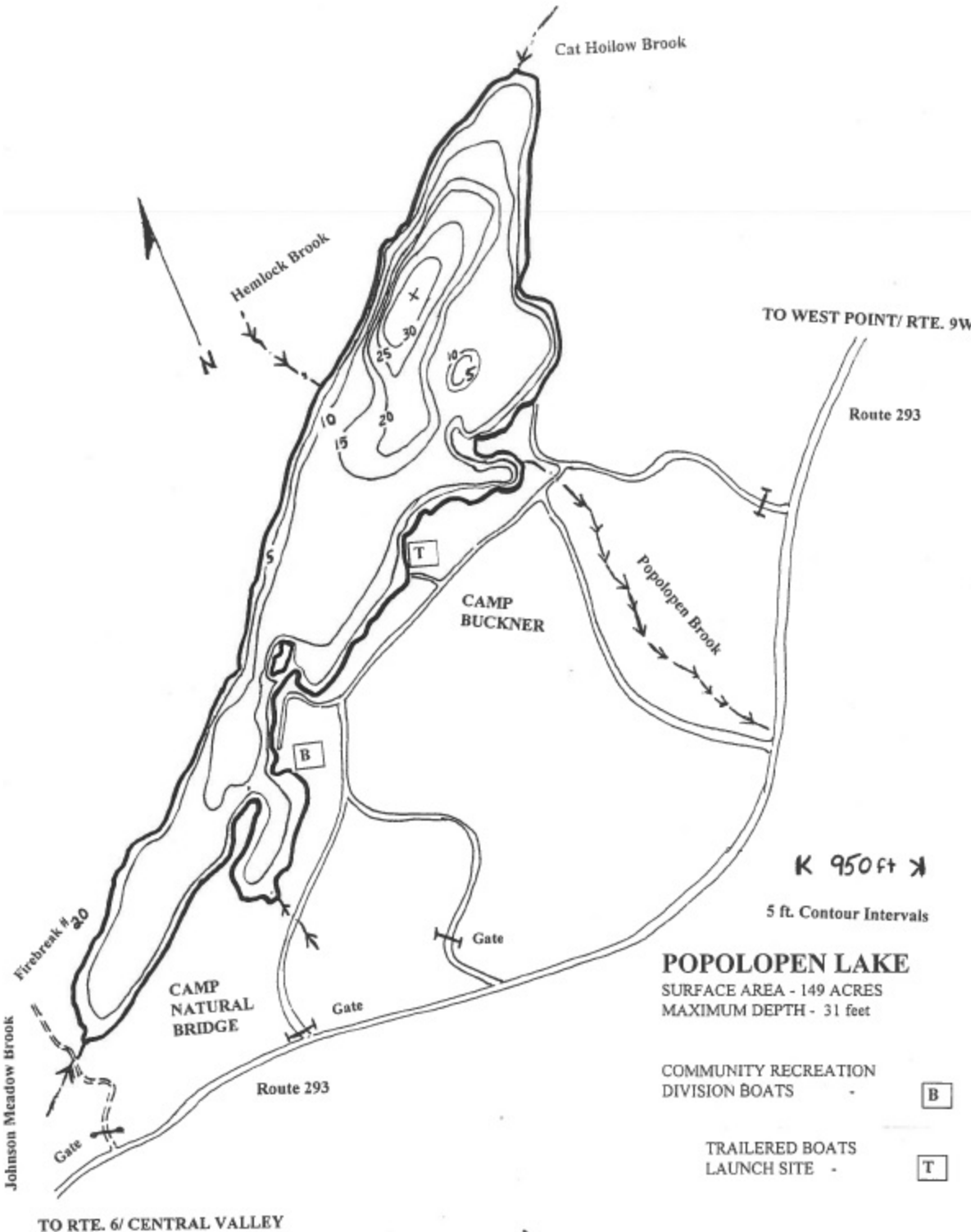
COMMUNITY RECREATION  
DIVISION BOATS

B

OUTLET  
DAM

To  
Engineer's Point

200'



TO WEST POINT/ RTE. 9W

Route 293

CAMP BUCKNER

Popolopen Brook

K 950 ft X

5 ft. Contour Intervals

**POPOLOPEN LAKE**

SURFACE AREA - 149 ACRES  
 MAXIMUM DEPTH - 31 feet

COMMUNITY RECREATION  
 DIVISION BOATS

**B**

TRAILERED BOATS  
 LAUNCH SITE

**T**

Route 293

CAMP NATURAL BRIDGE

Firebreak # 20

Johnson Meadow Brook

TO RTE. 6/ CENTRAL VALLEY





**ROUND POND**  
 SURFACE AREA - 13 ACRES  
 MAXIMUM DEPTH - 29 feet

150'

5 ft. Contour Intervals

COMMUNITY RECREATION  
 DIVISION BOATS

B

# STILWELL LAKE

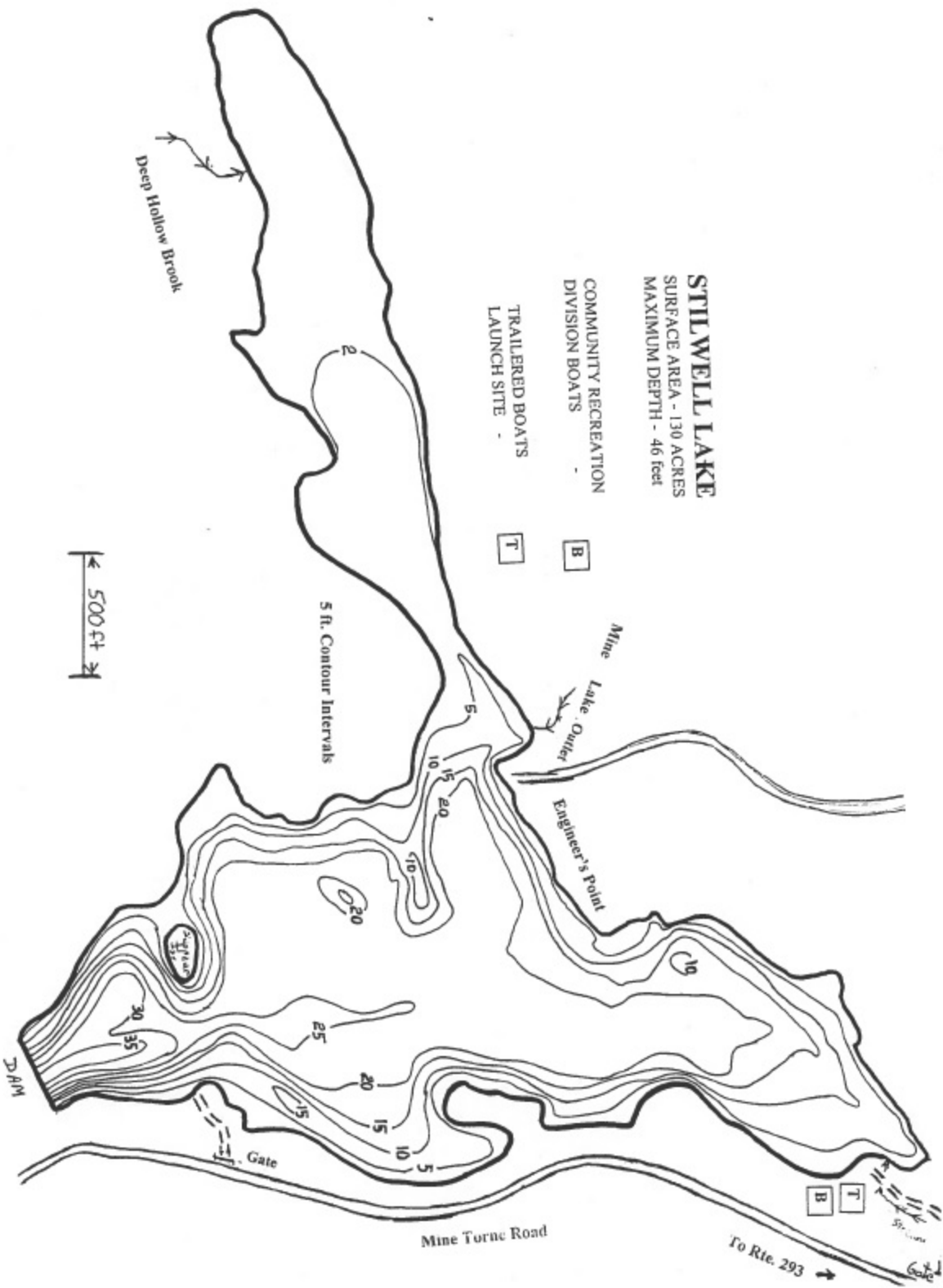
SURFACE AREA - 130 ACRES  
MAXIMUM DEPTH - 46 feet

COMMUNITY RECREATION  
DIVISION BOATS

TRAILERED BOATS  
LAUNCH SITE

Deep Hollow Brook

500 FT



2 Ft. Contour Intervals

# WEYANTS POND

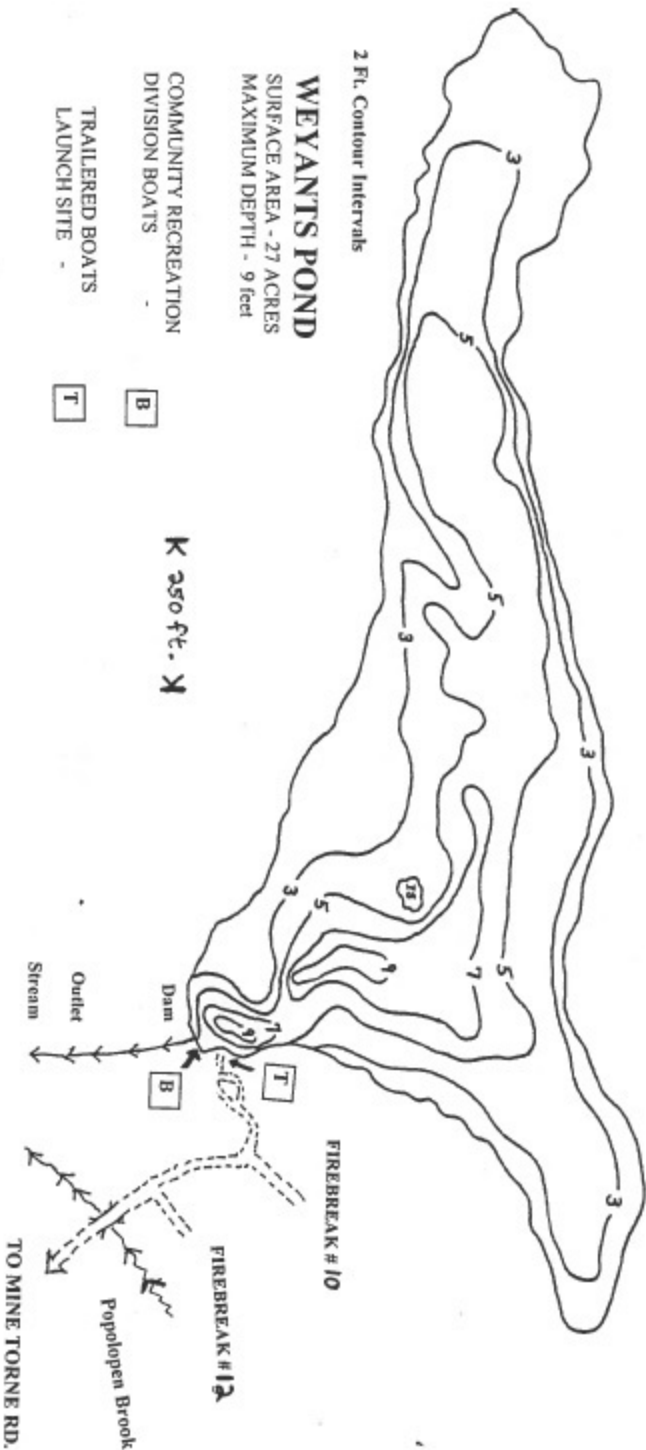
SURFACE AREA - 27 ACRES  
MAXIMUM DEPTH - 9 feet

COMMUNITY RECREATION  
DIVISION BOATS

TRAILERED BOATS  
LAUNCH SITE



K 250 ft. N





STREAM

STREAM



TO  
ROUND POND

350 Ft. X

### WILKINS POND

SURFACE AREA - 35 ACRES  
MAXIMUM DEPTH - 10.5 feet

COMMUNITY RECREATION  
DIVISION BOATS

TRAILERED BOATS  
LAUNCH SITE



Outlet  
Stream

FIREBREAK



x  
10

5

10

5